

Oil, Gas & Mining

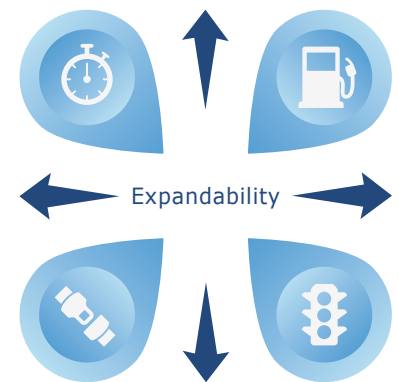
Fleet Management Solutions

Fleet Intelligence to Keep You in Production

With multiple job sites in remote locations, keeping track of crew and assets can be challenging. Geotab helps you track and maintain your vehicles and equipment, and provides key data insights to maximize uptime, and increase safety. Track your heavy equipment, yellow iron, and powered trailers and assets with the IP67 rated GO RUGGED ruggedized telematics device for harsh conditions or external installation.

The Geotab Advantage

- + Complete visibility of workforce, assets, and costs
- + Track fuel usage & idling trends
- + Monitor engine hours & PTO usage
- + Driver safety scorecard
- + High-performance GPS technology
- + Advanced dashboard reports
- + Open platform for easy data integration
- + Marketplace apps & add-ons



GEOTAB
management by measurement

Learn more at [Geotab.com](https://www.geotab.com)

Open Platform Fleet Management Solutions

Boost Productivity & Control Costs

- + Live tracking of fleet vehicles (real-time location)
- + Improve asset utilization
- + Fast, integrated mapping (Add power lines, etc.)
- + Aggregate data for mixed fleets

Improve Driver Safety

- + Risk and safety reports
- + Driver feedback
- + Instant accident notifications
- + Monitor seat belt use
- + Lone worker safety system
- + Reduce accidents and days lost

Manage Compliance

- + Improve worksite compliance
- + HOS & DVIR (Vehicle inspections)
- + Electronic logs for reduced paperwork
- + Accurate IFTA reporting
- + Set policy rules and alerts



Geotab GO7 Telematics Device

- + Fast GPS acquisition time
- + Rich, second-by-second data
- + Ultra-accurate engine diagnostics
- + Self-calibrating accelerometer




Expandability




- + IOX technology
- + SDK & APIs
- + Monitor PTO
- + Asset tracking
- + Driver ID
- + Camera integration

Cut Fuel Costs & Optimize Fleet

- + Fuel consumption tracking
- + Reduce speeding and unnecessary idling
- + Remote diagnostics
- + Predictive maintenance

Do more with your data

-  Lone Worker Personal Alert Safety System
-  IRIDIUM Satellite Device Communication (IOX-SATIRDv2)
-  Asset Tracking Application

-  Geotab Drive Mobile App for DVIR, HOS & Driver ID
-  GO TALK Live In-vehicle Verbal Coaching
-  Driver ID with NFC technology



Geotab.com/marketplace

GEOTAB
management by measurement

Learn more at Geotab.com